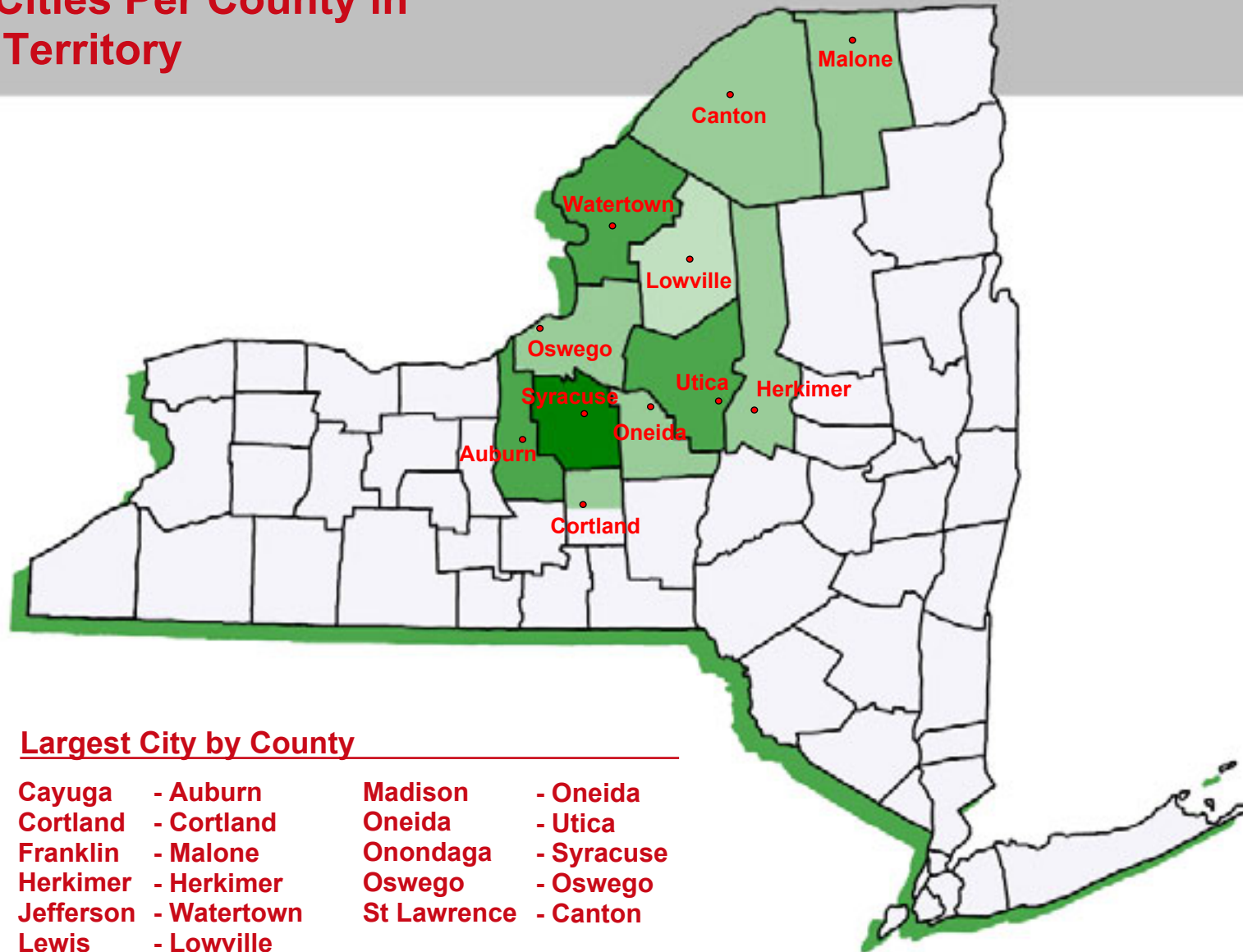
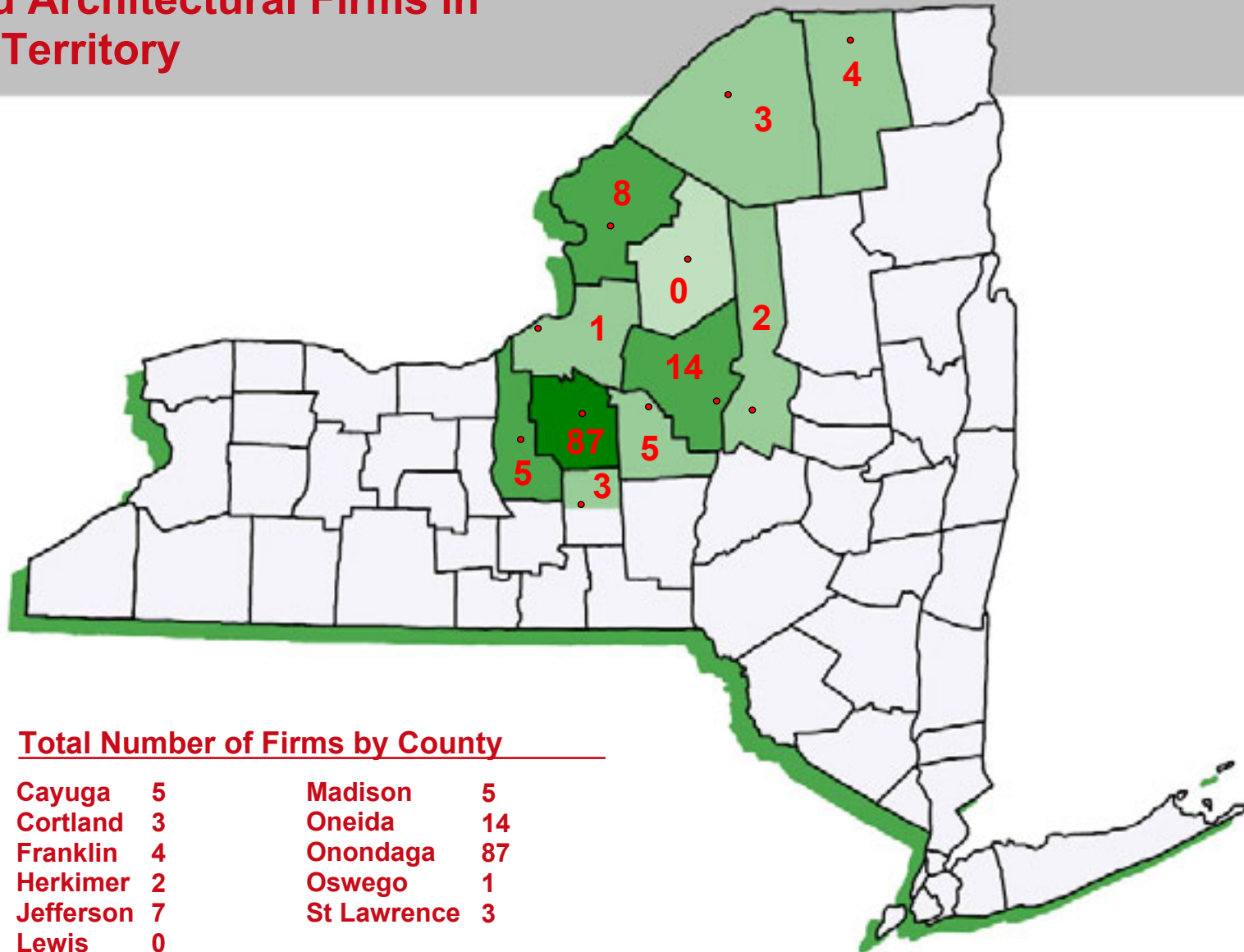


Largest Cities Per County in AIACNY Territory



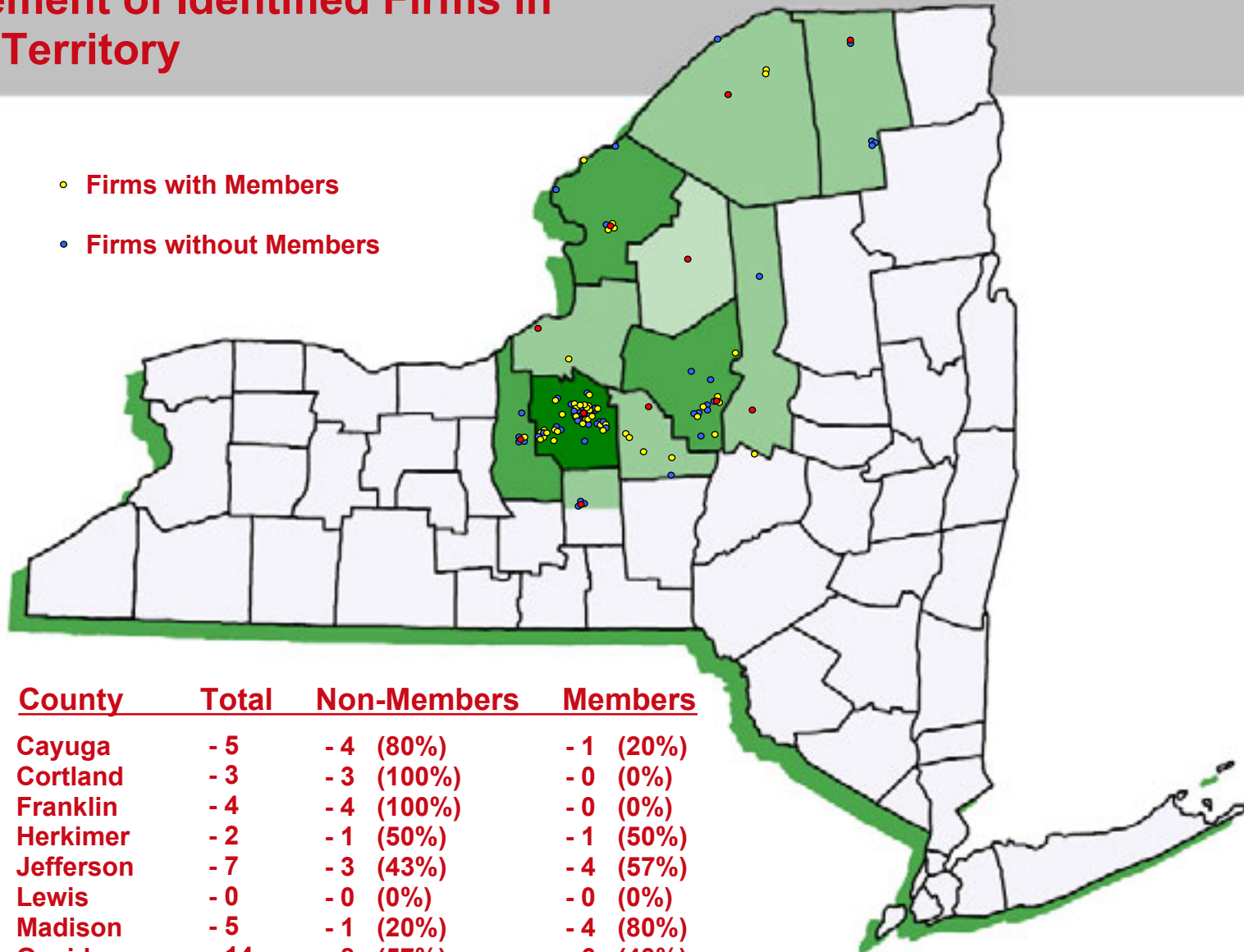
Identified Architectural Firms in AIACNY Territory





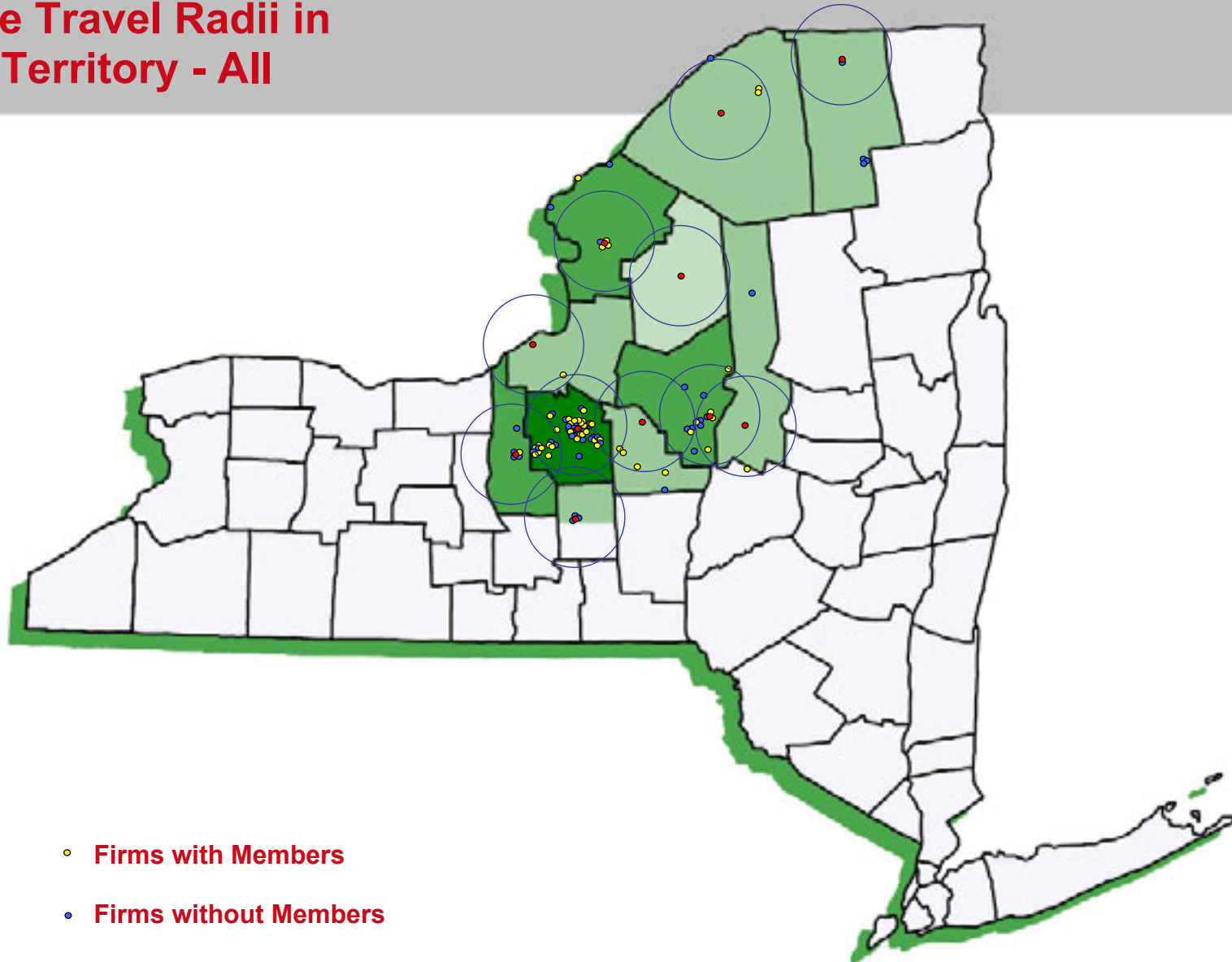
Dispersement of Identified Firms in AIACNY Territory

- Firms with Members
- Firms without Members



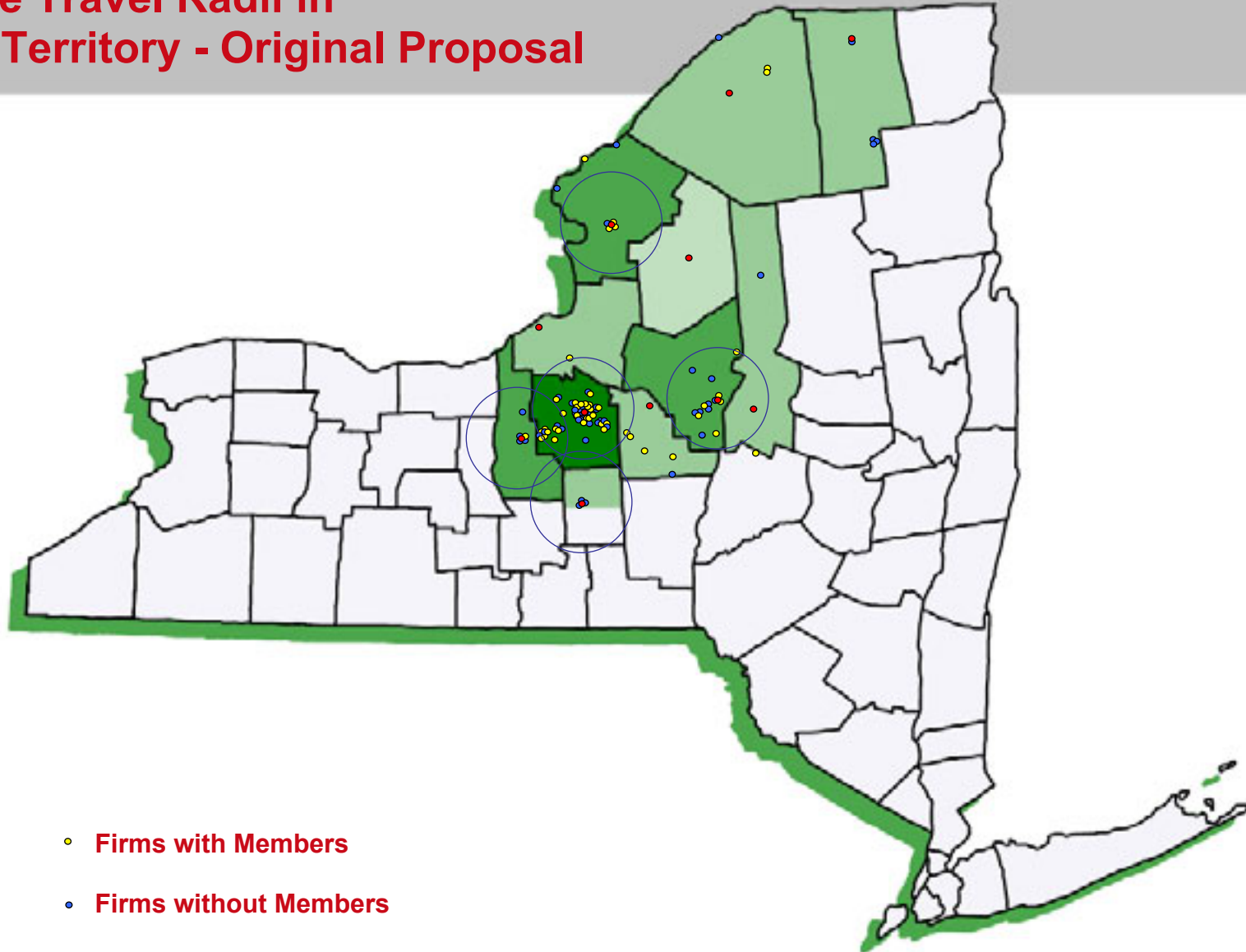
<u>County</u>	<u>Total</u>	<u>Non-Members</u>	<u>Members</u>
Cayuga	- 5	- 4 (80%)	- 1 (20%)
Cortland	- 3	- 3 (100%)	- 0 (0%)
Franklin	- 4	- 4 (100%)	- 0 (0%)
Herkimer	- 2	- 1 (50%)	- 1 (50%)
Jefferson	- 7	- 3 (43%)	- 4 (57%)
Lewis	- 0	- 0 (0%)	- 0 (0%)
Madison	- 5	- 1 (20%)	- 4 (80%)
Oneida	- 14	- 8 (57%)	- 6 (43%)
Onondaga	- 87	- 46 (53%)	- 41 (47%)
Oswego	- 1	- 0 (0%)	- 1 (0%)
St Lawrence	- 3	- 1 (33%)	- 2 (67%)

30 Minute Travel Radii in AIACNY Territory - All



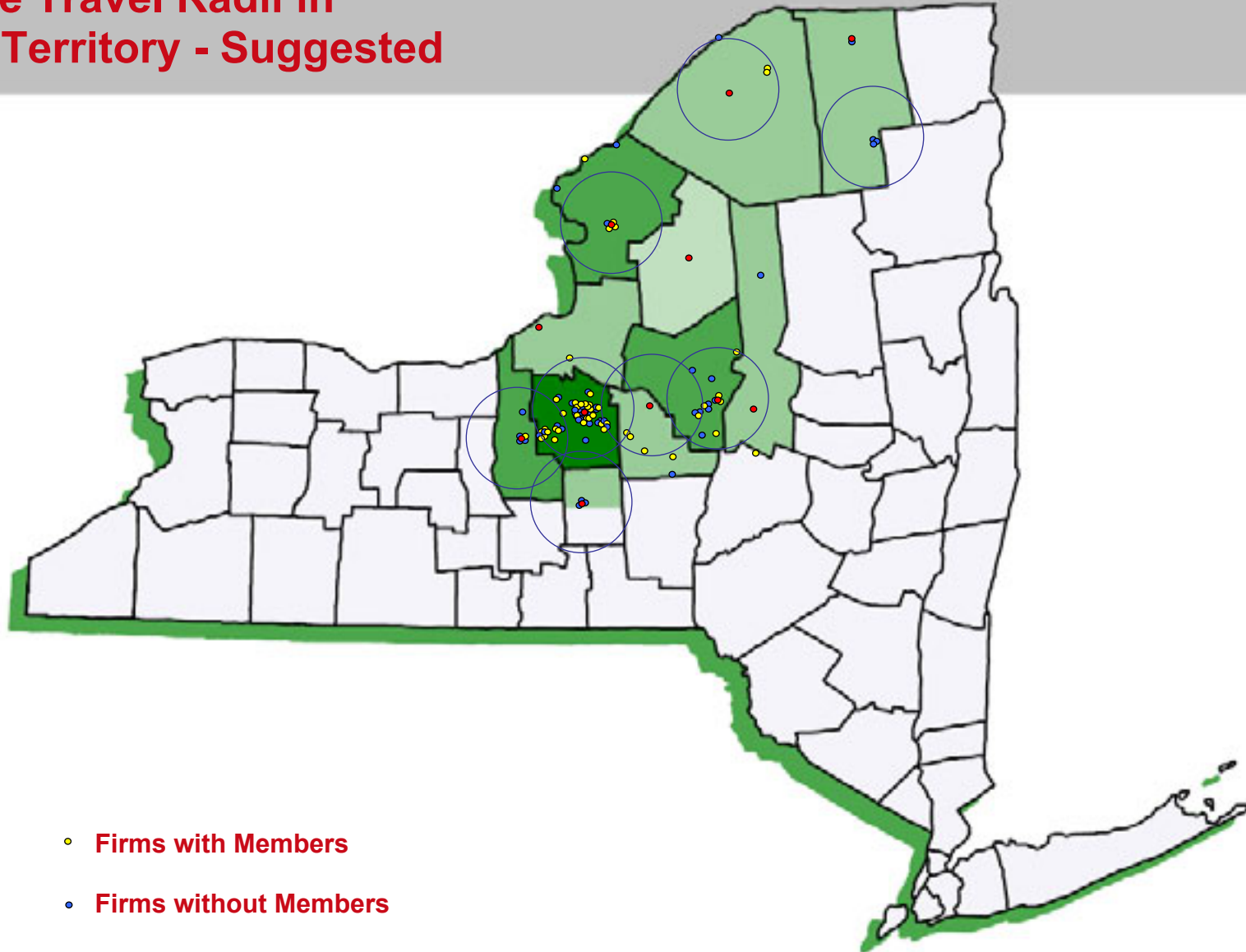
- **Firms with Members**
- **Firms without Members**

30 Minute Travel Radii in AIA/CNY Territory - Original Proposal

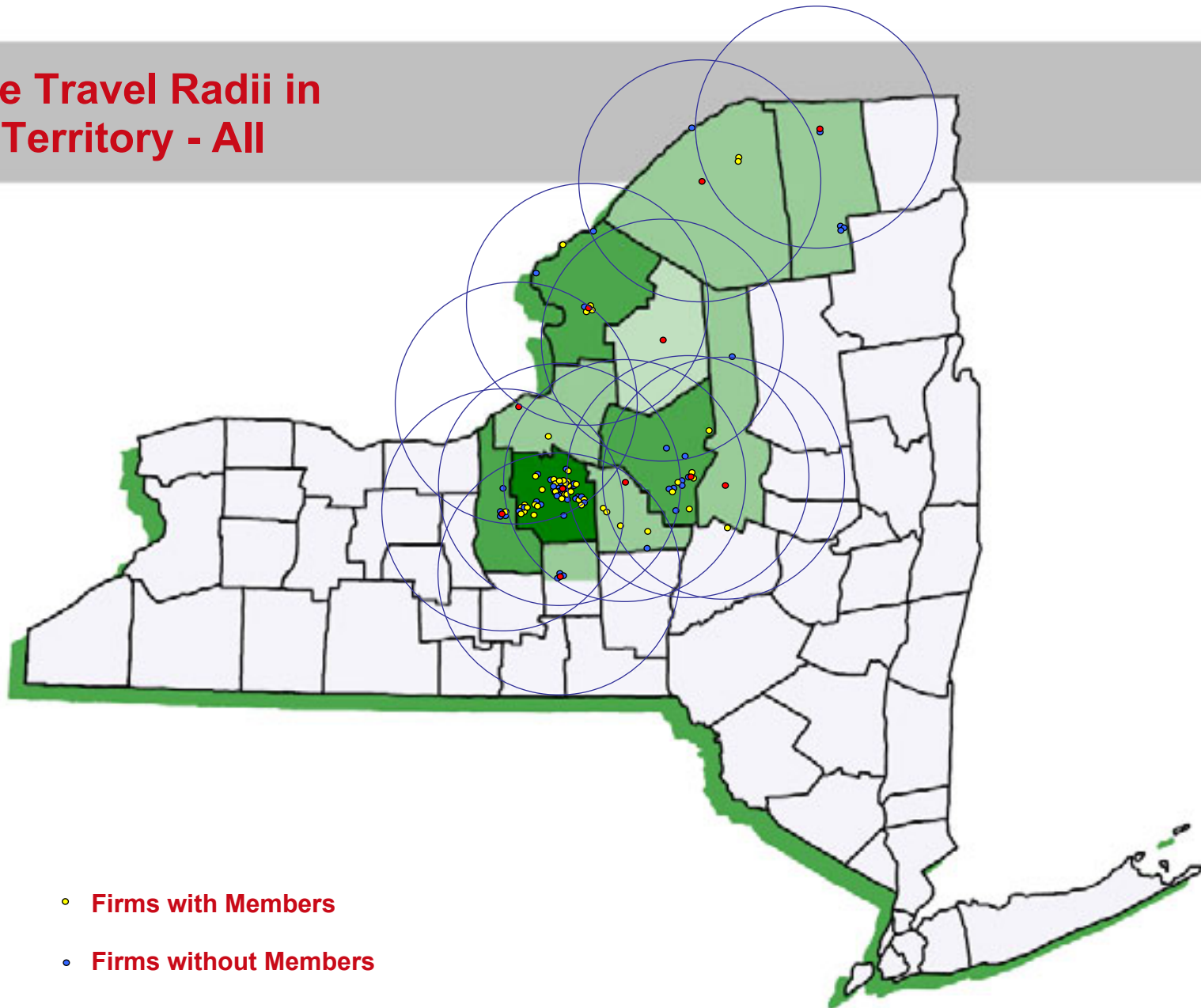


- **Firms with Members**
- **Firms without Members**

30 Minute Travel Radii in AIACNY Territory - Suggested

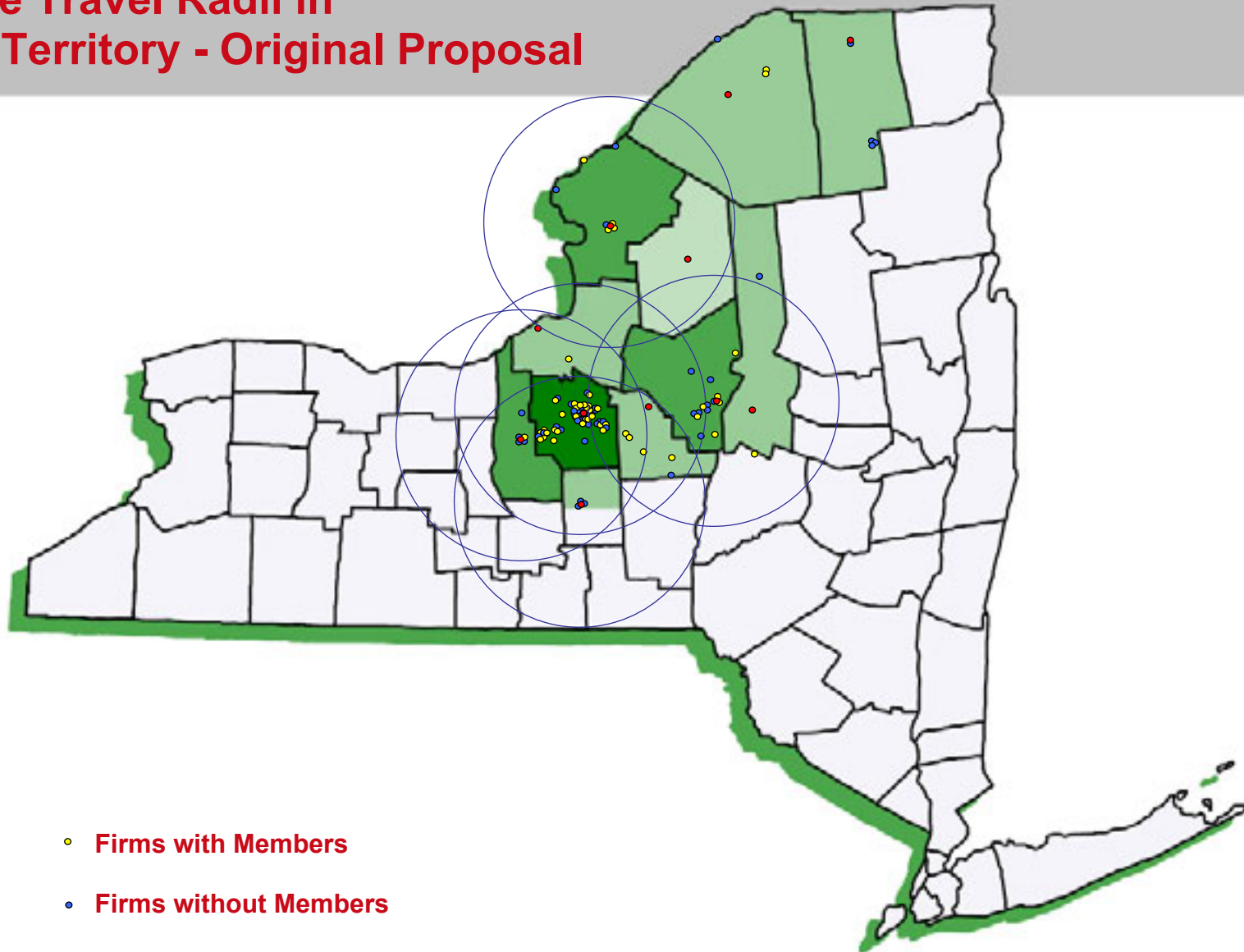


60 Minute Travel Radii in AIA/CNY Territory - All



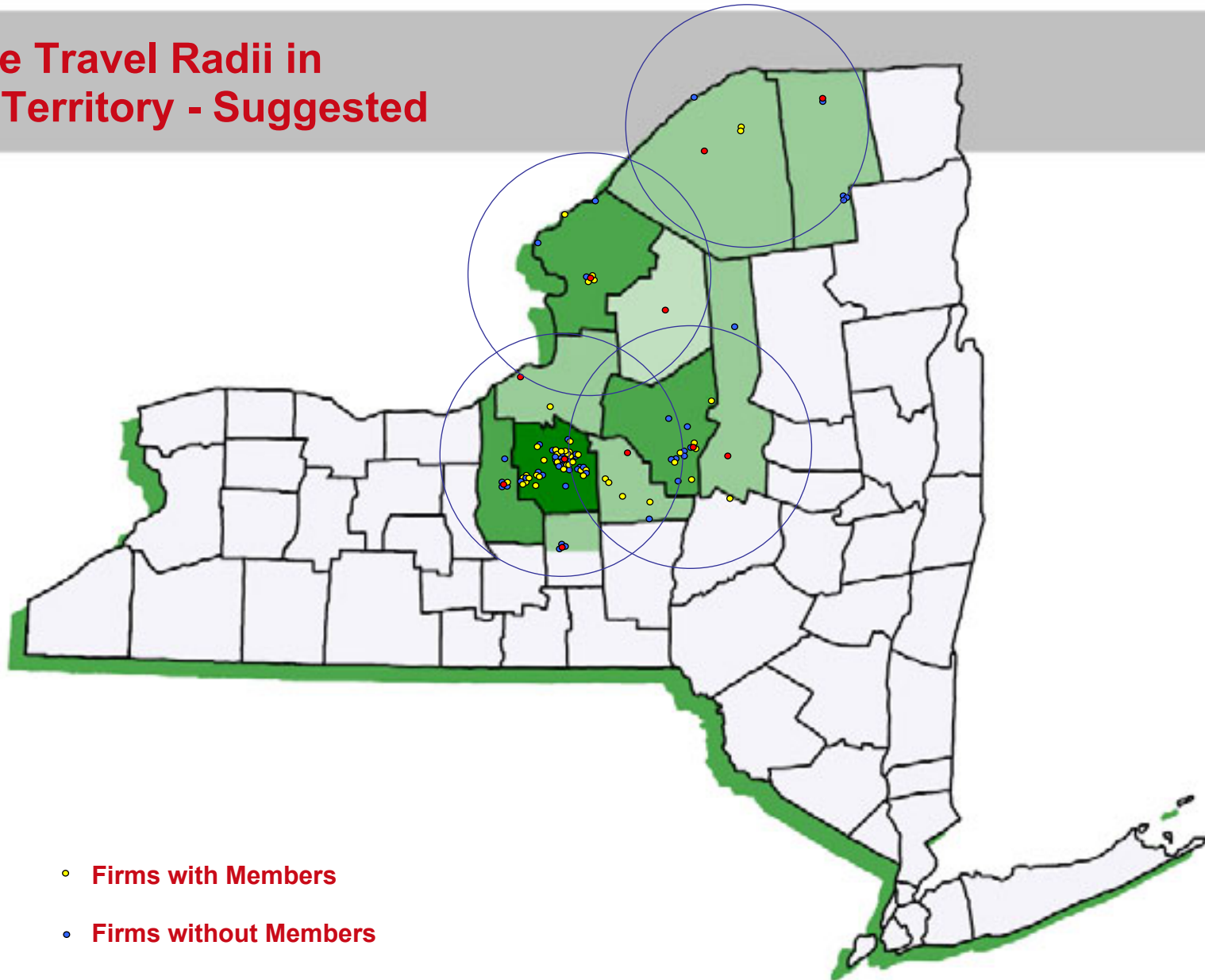
- **Firms with Members**
- **Firms without Members**

60 Minute Travel Radii in AIA/CNY Territory - Original Proposal



- **Firms with Members**
- **Firms without Members**

60 Minute Travel Radii in AIACNY Territory - Suggested



- **Firms with Members**
- **Firms without Members**